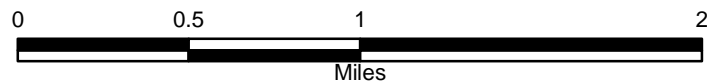





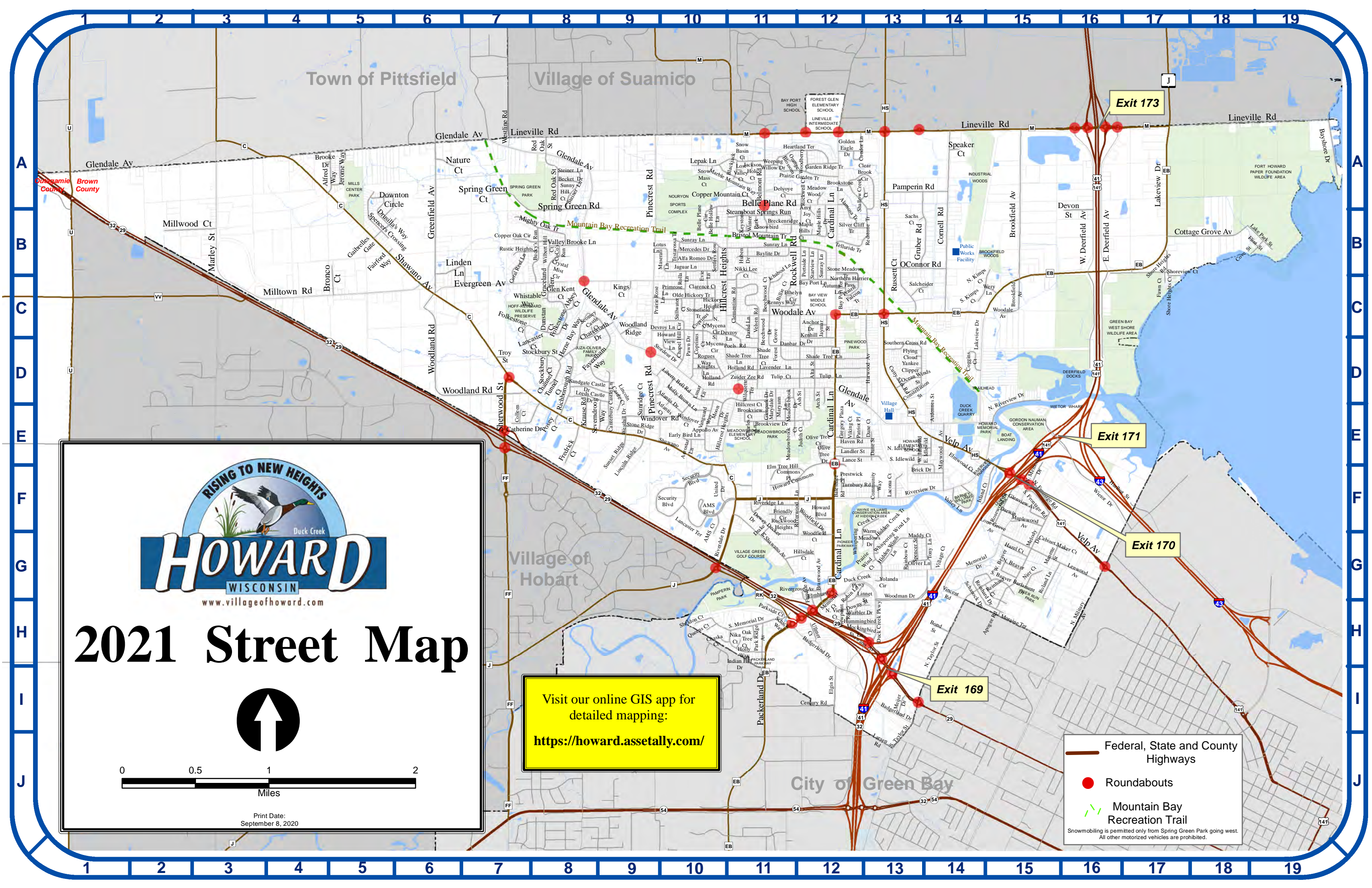
2021 Street Map



Print Date:
September 8, 2020

Visit our online GIS app for
detailed mapping:
<https://howard.assetally.com/>

- Federal, State and County Highways
 - Roundabouts
 - Mountain Bay Recreation Trail
- Snowmobiling is permitted only from Spring Green Park going west. All other motorized vehicles are prohibited.



ABBEY CT	D-8	EARLY BIRD LN	E-10	MADDY CT	G-13	SACHS CT	B-13
AEROSTAR LN	F-10	ELGIN ST	I-12	MANETTE ST	G-15	SALSCHIEDER CT	C-13
ALAMOSA TR	B-12	ELMHURST AV	H-12	MAPLE HILLS CT	C-11	SANDGATE CASTLE DR	E-8
ALFA ROMEO RD	C-10	ELM TREE HILL	F-11	MAPLE HILLS DR	B-12	SCHANOCK DR	H-14
ALFRED WAY	B-4	ELMWOOD CT	F-14	MAPLEWOOD AV	G-15	SCHICK WAY	H-11
ALTA ST	E-12	ETHELYN CI	D-11	MARBLE MOUNTAIN WAY	B-10	SCOTNEY CASTLE CT	D-8
AMS BLVD	G-10	EVERGREEN AV	C-6 to C-10	MARLEY ST	A-3 to C-3	SECURITY BLVD	F-10
AMS CT	G-10	EVIE LN	C-10	MARYANN LN	E-11	SETTLERS ROW	C-10
AMY JOY CT	B-12			MARYDALE DR	E-11	SEVERNDRROOG WAY	E-8
ANCHOR DR	D-12	FAIRDALE AV	H-12	MASERATI LN	C-10	SHADE TREE CT	D-11
APOGEE RD	H-14	FAIRFORD WAY	C-5	MAYWOOD AV	F-14	SHADE TREE LN	D-11 to D-13
APPOLLO AV	E-10	FAVERSHAM WAY	D-8	MEADOW WOOD CT	B-12	SHALLOW CREEK CT	B-12
ARCH ST	E-12	FAWEN CT	C-17	MEADOWBROOK CT	E-12	SHAWANO AV	A-4 to I-13
ARDENNES ST	E-13	FLINT ST	C-18	MEADOWBROOK DR	E-12	SHELDON CT	H-10
ASH ST	E-12	FLOWER CT	D-12	MEIJER DR	J-13	SHERWOOD ST	E-7
ATLANTIS CT	E-10	FLYING CLOUD ST	D-13	MELODY DR	G-15	SHORE HEIGHTS CT	C-17
ATLANTIS DR	E-10	FOLKESTONE CT	D-8	MEMORIAL CT	H-12	SHORE HEIGHTS RD	C-17
AUTUMN LN	C-12	FOLKESTONE DR	D-8	MEMORIAL DR	H-12 to F-15	SHOREVIEW CT	C-17
		FOREST GROVE	D-11	MEMORIAL DR, N	F-15	SILVER CLIFF CT	C-12
BADGERLAND DR	J-13	FREDRICK CT	F-8	MEMORIAL DR, S	H-10 to H-11	SILVER CLIFF TR	C-12
BALESHARE RD	F-12	FRIENDLY CI	G-11	MERCEDES DR	C-10	SNOWBIRD CT	B-11
BARLAMENT DR	H-15			MIGHTY OAK TR	C-8	SNOW BASIN CT	B-10
BAYLITE DR	C-11	GAIBRELLES GATE	B-5	MILITARY AV, N	H-16	SNOW MASS CT	A-10
BAY PORT LN	C-12	GARDEN RIDGE TR	B-12	MILLTOWN RD	C-4 to C-6	SOUTHERN CROSS RD	D-13
BAY PORT TERR	C-12	GLEN KENT CT	D-8	MILLWOOD CT	B-3	SPEAKER CT	A-14
BAYSHORE DR	A-19	GLENDALE AV	A-4 to E-14	MOCKINGBIRD LN	H-12	SPENCER ST	G-13
BEAVER TRAIL DR, N	G-14	GLENPARK DR	E-11	MOLLY BROWN LN	E-10	SPENCERS CROSSING	B-5
BEAVER TRAIL DR, S	G-14	GLENVIEW AV	G-15	MOON DR	E-10	SPRING GREEN CT	B-7
BEAVER TRAIL DR, W	G-14	GOLDEN EAGLE DR	A-12	MORAINES TERR	H-14	SPRING GREEN RD	B-8
BECKET DR	B-8	GRACELAND TERR	C-8	MYCENA CI, N	D-10	STARVIEW LN	C-12
BEECHWOOD CT	C-10	GREENFIELD AV	A-6 to E-6	MYCENA CI, S	D-10	STEAMBOAT SPRINGS R	B-11
BEECHWOOD DR	D-11	GREGORY PLZ	F-12			STEINER LN	B-8
BELLE HOLLOW LN	B-10	GRUBER RD	C-13	NATURE CT	A-6	STILLWATER CT	D-10
BELLE PLANE CI	B-10			NIER CT	H-15	STOCKBURY CT	D-8
BELLE PLANE RD	B-11	HARWOOD AV	E-13	NIKA CT	H-11	STOCKBURY ST	D-8
BELMONT RD	B-11	HAVEN RD	F-12	NIKKI LEE CT	C-11	STONEFIELD TR	D-10
BILLIE CT	D-11	HAZEL CT	G-15	NORTHERN HARRIER PASS	C-12	STONE MEADOWS TR	C-12
BLACKJACK WAY	B-10	HEARTLAND TERR	A-12			STONE RIDGE DR	E-9
BOND ST	H-14	HERNE BAY WAY	D-8	OAK TREE CT	H-11	STORDEUR DR	D-9
BRANTWOOD AV	H-12	HICKORY HEIGHTS TR	D-10	OCEAN WINDS ST	E-13	SUNNY HILL CT	B-8
BRECKENRIDGE CT	B-11	HIDDEN WINDS LN	G-12	O'CONNOR RD	C-13	SUNRAY LN	C-10 to C-12
BRICK DR	F-13	HIDDEN CREEK TR	G-12	OLDE HICKORY TR	C-10	SUNRIDGE CT	E-9
BRISTOL MOUNTAIN TR	B-10	HILLCREST CT	E-11	OLIVE TREE CT	F-11	SUNSET RIDGE	F-9
BRONCO CT	C-5	HILLCREST HEIGHTS	C-11 to F-11	OLIVE TREE DR	F-11		
BROOKE DR	B-4	HILLSDALE CT	G-12	OLIVER LN	G-13	TAYLOR ST, N	H-14 to I-13
BROOKFIELD AV	A-15 to D-15	HOLLAND RD	E-11	ORANGE BLOSSOM DR	A-11	TAYLOR ST, S	J-13
BROOKSTONE LN	B-12	HOLLY WAY	I-11			TELLURIDE TR	C-12
BROOKVIEW CT	E-11	HOWARD BLVD	F-11	PACKERLAND DR	I-11	TESTAROSSA TR	C-10
BROOKVIEW DR	E-11	HOWARD COMMONS	F-11	PAMPERIN RD	B-13	TONY LN	G-13
BUCKY'S RUN	C-8	HOWARD VIEW LN	D-9	PARK RIDGE AV	I-11	TOWER DR	F-16
		HUBEN DR	C-11	PARKSIDE CT	H-11	TROY ST	D-7
CABINET MAKER CT	G-15	HUMMINGBIRD DR	H-12	PATRIOT PL	F-12	TULIP CT	E-11
CANTERBURY CASTLE CT	E-9	HURLBUT ST	F-16	PAWN DR	D-10	TULIP LN	E-12
CANTERBURY CASTLE LN	E-9			PINECREST RD	A-9 to E-9	TURNBURY RD	F-12
CARDINAL LN	A-12 to H-12	ICHABOD LN	C-11	POELS RD	D-11		
CATHERINE DR	E-8	IDLEWILD CT, E	F-13	PORTSIDE LN	C-12	ULLMER CT	H-12
CENTURY RD	J-12	IDLEWILD CT, N	F-13	POSEY CT	E-8	UNITED DR	F-10
CHANNEL TUNNEL CT	D-7	IDLEWILD CT, S	F-13	PRAIRIE FALCON TR	C-12		
CHAPEL HILL CI	D-10	IDLEWILD CT, W	F-13	PRAIRIE GARDEN TR	B-12	VALLEY BROOKE LN	C-8
CHARLES LN	E-11	INDIAN HILL DR	I-11	PRAIRIE ROSE LN	D-9	VALLEY LN	F-14
CHASKA CT	H-10	ISLAND CT	F-14	PRAIRIE WIND CT	G-12	VANGUARD WAY	F-10
CHATSWORTH DR	D-8			PRESTWICK PL	F-12	VELP AV	A-13 to H-16
CLARENCE CT	C-10	JACKSON HOLE CT	B-10	PRIMROSE LN	D-10	VELP FRONTAGE RD, N	F-15
CLEAR BROOK CI	B-12	JAGUAR LN	C-9			VELP FRONTAGE RD, S	F-15
CLEMENTINE RD	D-11	JAYMAR ST	D-12	QUEENS CT	H-10	VELSEN RD	D-11
CO CO'S RUN	C-8	JEROME WAY	B-4			VIEW CT, N	H-12
COGGINS CT	D-14 to E-14	JUDITH CT	E-11	RAINBOW CT	G-13	VIEWPOINT RD	H-12
COLLEEN CT	E-7			RED OAK ST	A-8	VIKING CT	E-12
COMMONS PLACE	F-11	KENHILL DR	D-12	REDSTONE TR	C-12	VILLAGE CT	G-14
COMMUNITY WAY	F-13	KEYSTONE CT	C-11	REINHARD CT	H-14	VINCENT RD	H-14
CONDOR LN	A-12	KIMPS CT, N	C-14	REINHARD DR	H-14		
CONSTELLATION ST	E-13	KIMPS CT, S	C-14	RENNY'S WAY	C-11	WARBLER DR	H-12
COPPER MOUNTAIN CT	B-11	KINGS CT	C-9	RICHBOROUGH RD	E-8	WARM MEADOWS DR	G-12
COPPPER OAK CI	C-8	KNIGHT'S LN	D-10	RIVER GROVE AV	H-12	WEeping WILLOW DR	A-11
COPRINUS CT	D-10	KRAUSE RD	E-8	RIVERDALE DR	G-10	WERY LN	C-14
COPRINUS DR	D-10			RIVERIDGE LN	G-11	WEST HILL DR	E-9
CORAL REEF LN	C-7	LACONA CT	F-13	RIVERVIEW DR, N	F-14 to E-15	WEST LINE RD	A-7
CORNELL RD	A-14 to D-14	LAKE PARK ST	C-18	RIVERVIEW DR, S	F-11 to F-14	WHISPERING CREEK CT	G-12
COTTAGE GROVE AV	C-17	LAKEVIEW DR	A-17 to E-14	RIVERWOOD LN	F-11	WHISPERING WIND LN	G-12
COVE ST	C-18	LANCASTER CT	D-8	ROBIN LN	H-12	WHISTABLE WAY	D-8
CRYSTAL MIST CI	C-8	LANCASTER TERR	G-10	ROCKWELL CT	B-11	WIETOR DR	E-15 to G-16
CUTTY SARK RD	E-13	LANCE ST	F-12	ROCKWELL RD	B-12 to D-12	WILBERT HILL CT	C-8
		LANDLER ST	F-12	ROCKWOOD HEIGHTS	G-11	WILLIQUETTE TERR	E-11
DANBAR DR	D-12	LARSEN RD	J-13	ROGUE'S WAY	D-10	WINDOVER CT	E-10
DANE CT	E-12	LAVENDER LN	E-12	ROLAND LN	H-15	WINDOVER RD	E-10
DANE ST	F-13	LEEDS CASTLE DR	E-8	ROLLA LN	D-10	WINTER PARK CT	B-10
DARWIN AV	G-15	LENWOOD AV	G-15	ROSEWOOD ST	G-14	WOODALE AV	D-11 to D-15
DAVID LN	D-11	LEPAK LN	A-10	RUSSETT CT	C-13	WOODBERRY TERR	A-12
DEERFIELD AV, E	A-16 to E-16	LIBERTY BELL RD	E-10	RUSTIC HEIGHTS	C-7	WOODFIELD CT	G-12
DEERFIELD AV, W	A-16 to E-16	LINCOLN CASTLE CT	E-9	RUSTIC HEIGHTS CT	C-7	WOODFIELD DR	G-12
DELVOYE CT	B-11	LINCOLN RIDGE	F-9			WOODLAND RIDGE	D-9
DEVON ST	B-16	LINDEN LN	C-6 to C-7			WOODLAND ROAD	E-6 to E-7
DEVROY LN	D-10	LINEVILLE RD	A-7 to A-19			WOODMAN DR	H-13
DEWEY DECKER DR	G-11	LINNET ST	H-12				
DOWNTON CIRCLE	B-5	LONE GROVE AV	G-14			YANKEE CLIPPER ST	E-13
DOWNY ST	H-12	LOST VALLEY CT	B-10			YOLANDA CI	G-12
DRAKE PL	G-11	LOTUS LN	C-9				
DRUSILLA'S WAY	B-5	LUNAR LN	E-10			ZUIDER ZEE RD	E-11
DUCK CREEK PKWY	H-12						
DUNSTAN CT	D-7						