Village of Howard TID Locations

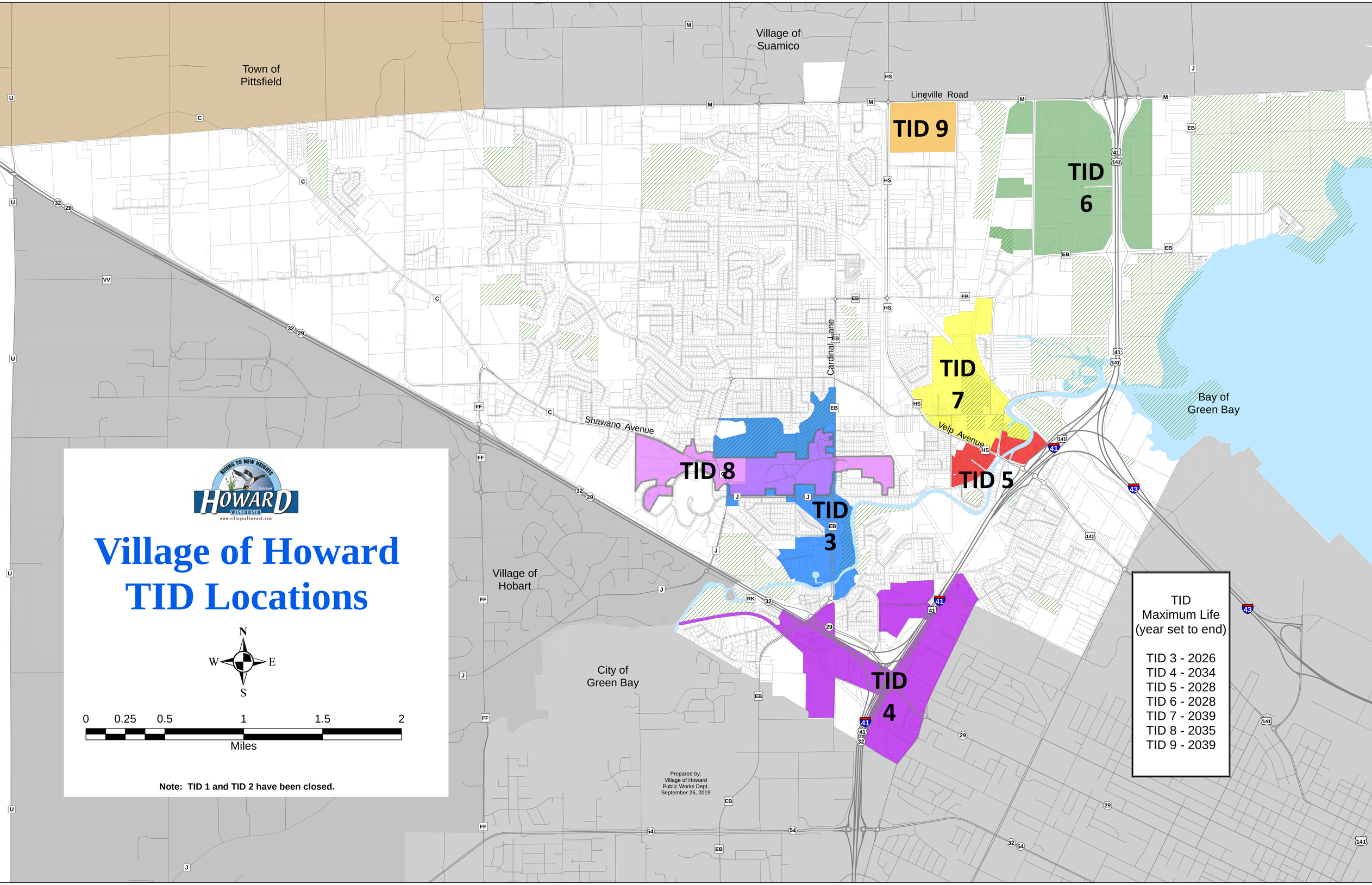

Note: TID 1 and TID 2 have been closed.

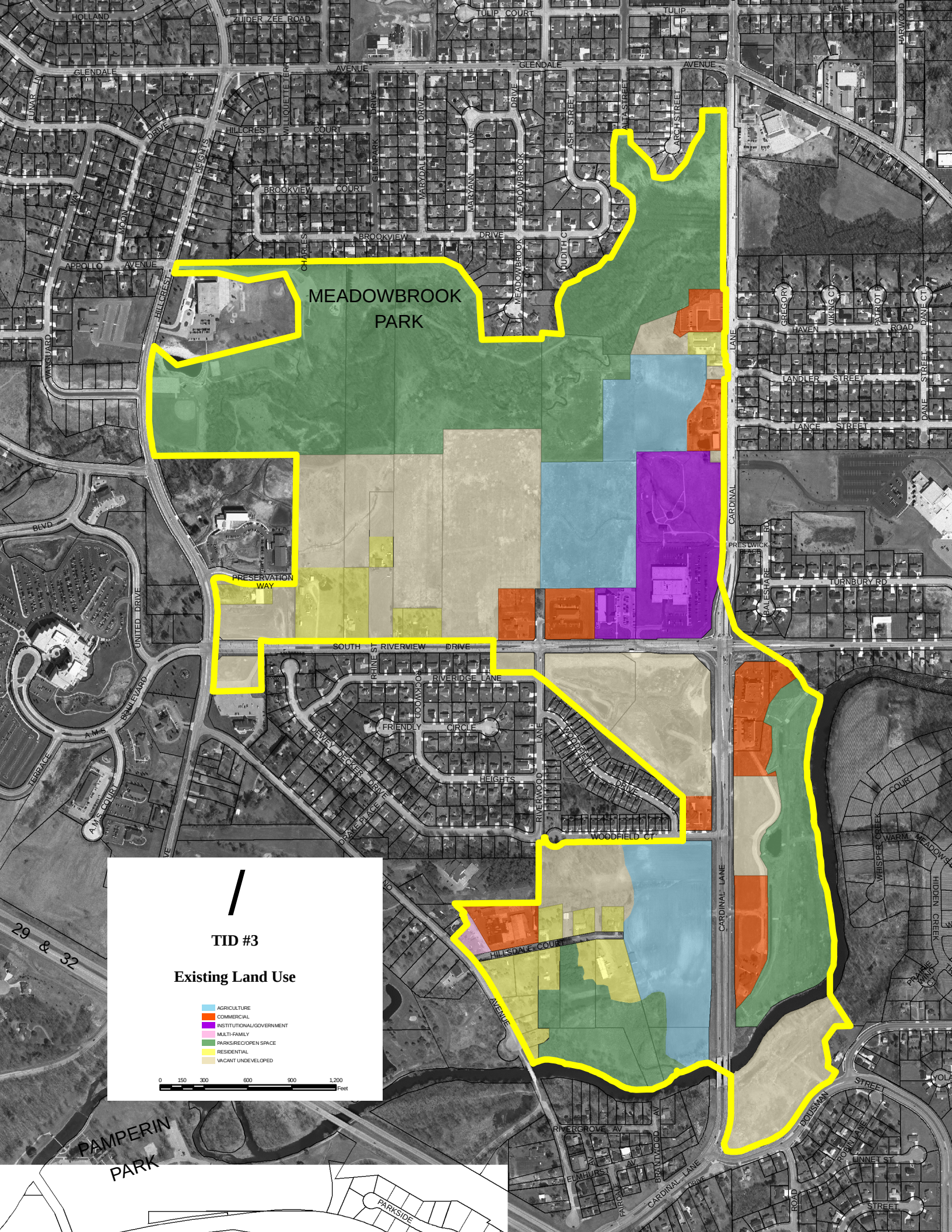

TID #3
Existing Land Use
AGRICULTURE
COMMERCIAL
INSTITUTIONAL/GOVERNMENT
MULTI-FAMILY
PARKS/REC/OPEN SPACE
RESIDENTIAL
VACANT UNDEVELOPED
0 150 300 600 900 1,200 Feet
MEADOWBROOK PARK
PAMPERIN PARK
29 & 32
HOLLAND
ZUIDER ZEE ROAD
TULIP COURT
TULIP LANE
GLENDALE AVENUE
HILLCREST COURT
BROOKVIEW COURT
BROOKVIEW DRIVE
APPOLLO AVENUE
HILLCREST
VANGUARD
BLVD
PRESERVATION WAY
UNITED DRIVE
BOULEVARD
A.M.S.
TERRACE
A.M.S. COURT
SOUTH RIVERVIEW DRIVE
RIVERIDGE LANE
FRIENDLY CIRCLE
HEIGHTS
DEWEY DECKER DRIVE
DRAKE PLACE
RIVERWOOD LANE
WOODFIELD DRIVE
WOODFIELD CT
HILLSDALE COURT
CARDINAL LANE
HAVEN ROAD
LANDLER STREET
LANCE STREET
DANE STREET
DANE CT
PRESTWICK PLACE
TURNBURY RD
BALESHARE RD
GREGORY
VIKING CT
PATRIOT
HARWOOD
ASH STREET
ALTA STREET
ARCH STREET
MARYANN LANE
MARYDALE DRIVE
GLENPARK DRIVE
WILLIQUETTE TERR
CHARLES LN
MEADOWBROOK DRIVE
JUDITH CT
RHINE ST
ROCKWOOD
WHISPER CREEK
WARM MEADOWS
HIDDEN CREEK
PRAIRIE WIND CT
DOUSMAN STREET
ROBIN LANE
LINNET ST
RIVERGROVE AV
ELMHURST AV
FAIRDALE AV
BRANTWOOD AV
PARKSIDE

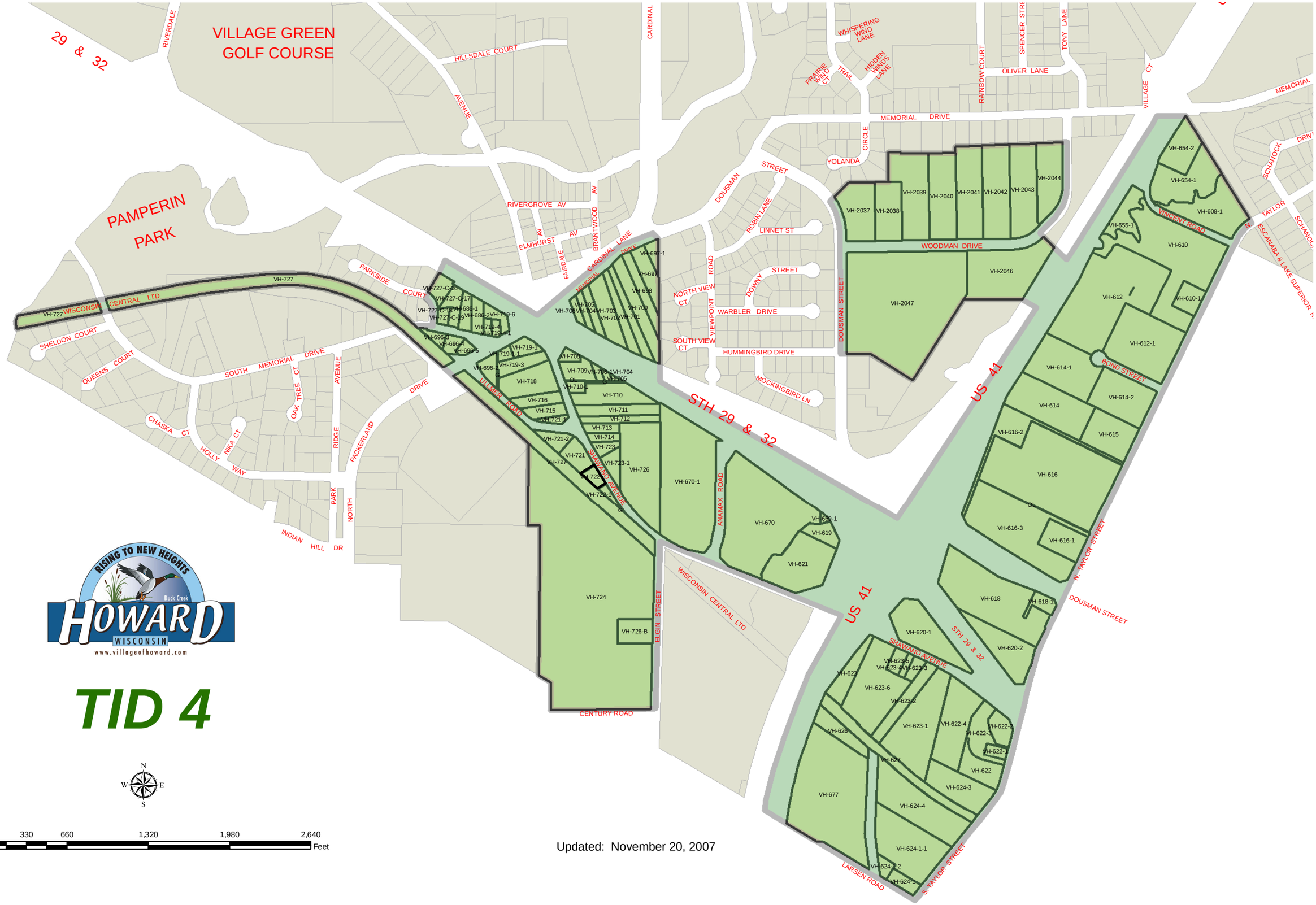
VILLAGE GREEN GOLF COURSE
PAMPERIN PARK
29 & 32
RIVERDALE
HILLSDALE COURT
AVENUE
CARDINAL
RIVERGROVE AV
ELMHURST AV
FARDALE
BRANTWOOD AV
CARDINAL LANE
MEMORIAL DRIVE
PARKSIDE COURT
WISCONSIN CENTRAL LTD
SHELDON COURT
QUEENS COURT
SOUTH MEMORIAL DRIVE
OAK TREE CT
AVENUE
DRIVE
CHASKA CT
HOLLY WAY
NIKA CT
RIDGE
PACKERLAND
PARK
NORTH
INDIAN HILL DR
ULLMER ROAD
STH 29 & 32
US 41
SHAWANO AVENUE
CENTURY ROAD
ELGIN STREET
ANAMAX ROAD
DOUSMAN STREET
ROBIN LANE
LINNET ST
DOWNY STREET
NORTH VIEW CT
VIEWPOINT ROAD
WARBLER DRIVE
SOUTH VIEW CT
HUMMINGBIRD DRIVE
MOCKINGBIRD LN
YOLANDA
CIRCLE
WHISPERING WIND LANE
PRAIRIE WIND CT
TRAIL
HIDDEN WINDS LANE
RAINBOW COURT
OLIVER LANE
SPENCER STREET
TONY LANE
VILLAGE CT
WOODMAN DRIVE
VINCENT ROAD
BOND STREET
SCHANOCK
TAYLOR
ESCANABA & LAKE SUPERIOR
N. TAYLOR STREET
S. TAYLOR STREET
LARSEN ROAD
VH-727
VH-727-C-16
VH-727-C-17
VH-727-C-18
VH-727-C-19
VH-686-1
VH-686-2
VH-719-6
VH-719-4
VH-719-4-1
VH-696-3
VH-696-4
VH-696-5
VH-719-1
VH-719-1-1
VH-719-3
VH-696-2
VH-718
VH-716
VH-715
VH-721-1
VH-721-2
VH-721
VH-727
VH-722
VH-722-1
VH-724
VH-726-B
VH-697-1
VH-697
VH-698
VH-705
VH-706
VH-704
VH-703
VH-700
VH-702
VH-701
VH-708
VH-709
VH-706-1
VH-704
VH-705
VH-710-1
VH-710
VH-711
VH-712
VH-713
VH-714
VH-723
VH-723-1
VH-726
VH-670-1
VH-670
VH-669-1
VH-619
VH-621
VH-2037
VH-2038
VH-2039
VH-2040
VH-2041
VH-2042
VH-2043
VH-2044
VH-2046
VH-2047
VH-654-2
VH-654-1
VH-608-1
VH-655-1
VH-610
VH-612
VH-610-1
VH-612-1
VH-614-1
VH-614-2
VH-614
VH-615
VH-616-2
VH-616
VH-616-3
VH-616-1
VH-618
VH-618-1
VH-620-1
VH-620-2
VH-623-5
VH-623-4
VH-623-3
VH-623
VH-623-6
VH-623-2
VH-623-1
VH-622-4
VH-622-2
VH-622-3
VH-622-1
VH-622
VH-626
VH-627
VH-624-3
VH-677
VH-624-4
VH-624-1-1
VH-624-1-2
VH-624-1
RISING TO NEW HEIGHTS
Duck Creek
HOWARD
WISCONSIN
www.villageofhoward.com
TID 4
N
W
E
S
0
330
660
1,320
1,980
2,640
Feet
Updated: November 20, 2007

Village of Howard
TID 5

0 115 230 460 690 920 Feet

Revised: September 16, 2011

Village of Howard

TID 6

Data layers:
January 1, 2008

Aerial Photography:
April 2005

Print Date:
December 12, 2019

TID 7

0 400 800 1,600 2,400 3,200 Feet

TID 8

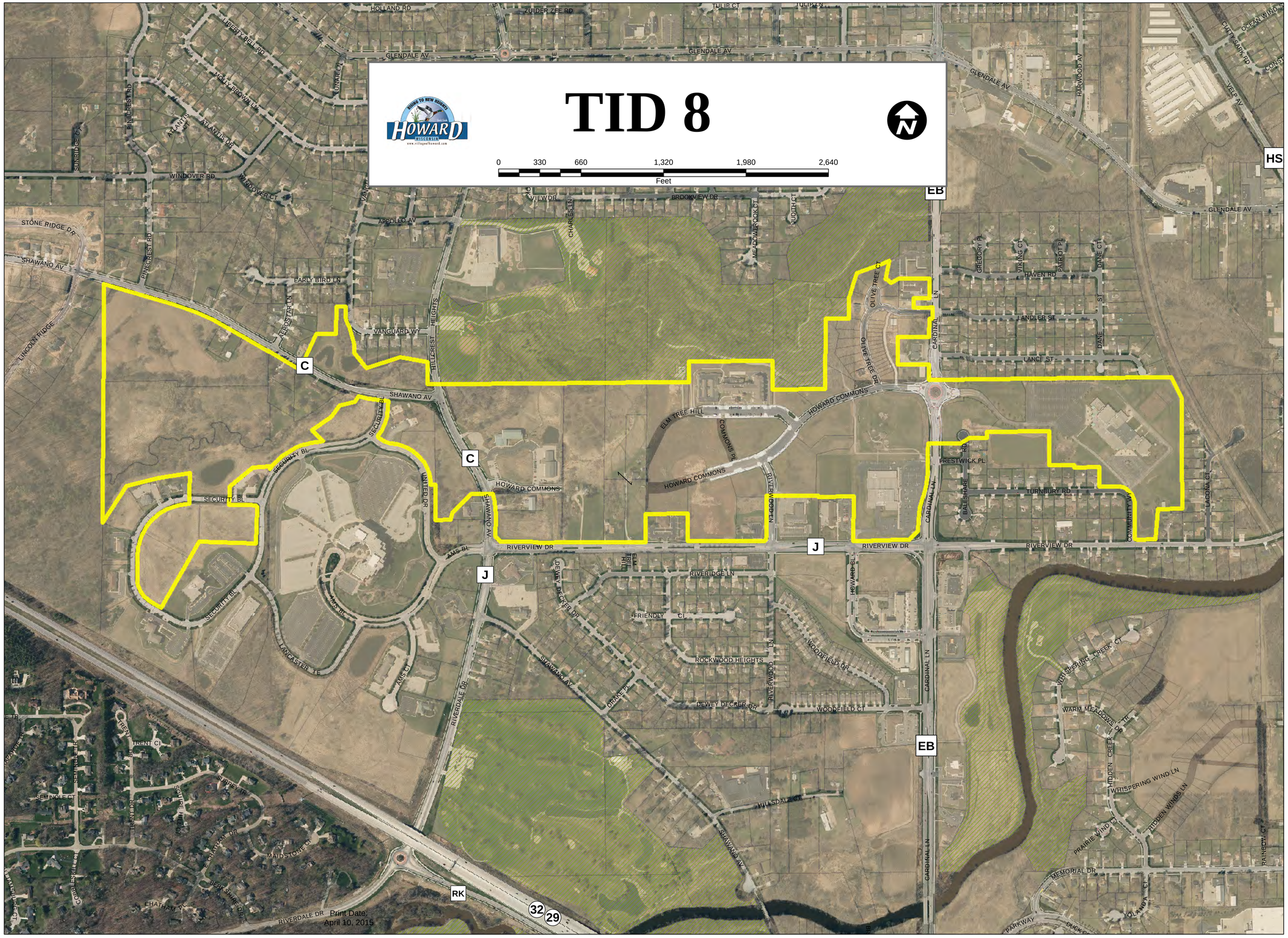

Print Date:
April 10, 2015

TID 9

Lots 1 and 2, 11 - C.S.M. - 79 and lots 1 and 2, 15-C.S.M. - 329,
located in the Village of Howard, Brown County, Wisconsin

N W E S

0 100 200 400 600 800
Feet